
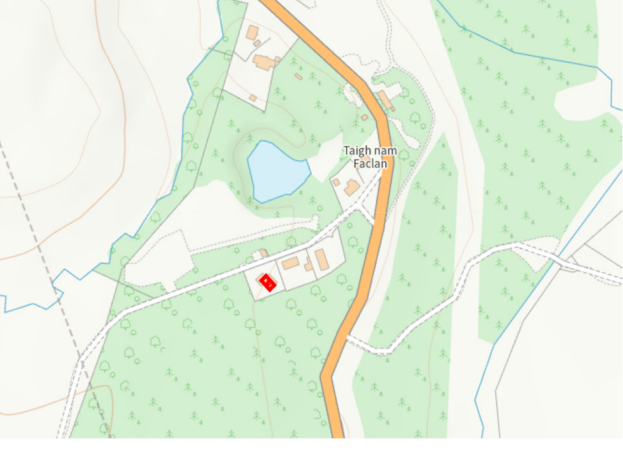





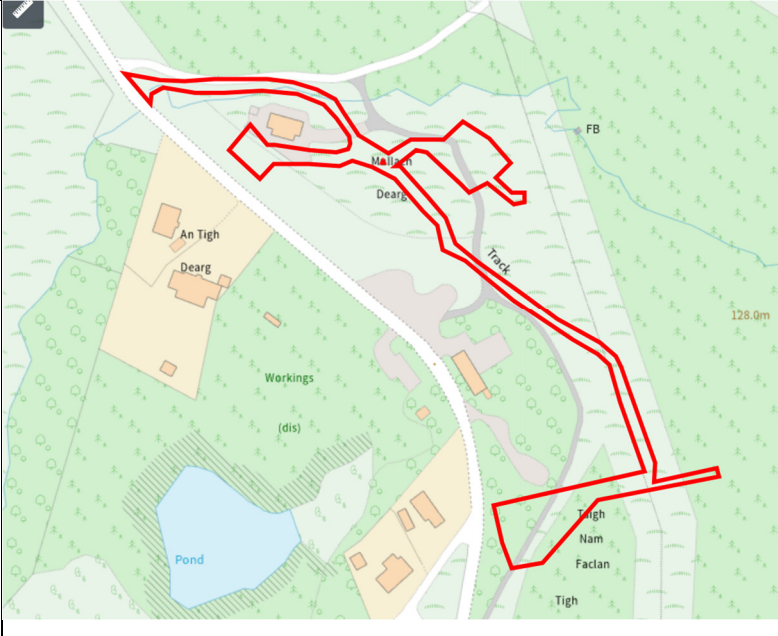
Barachander Wind Farm – Local Planning History


Reference Number	Site Address	Description of Development	Decision
99/00902/DET	Achnacraobh Kilchrenan Taynuilt Argyll PA35 1HD	Alterations and extension to dwelling house	Approved 1999. 
05/00743/DET	Tigh-An-Lochan Kilchrenan Taynuilt Argyll PA35 1HD	Erection of Conservatory	Approved May 2005.

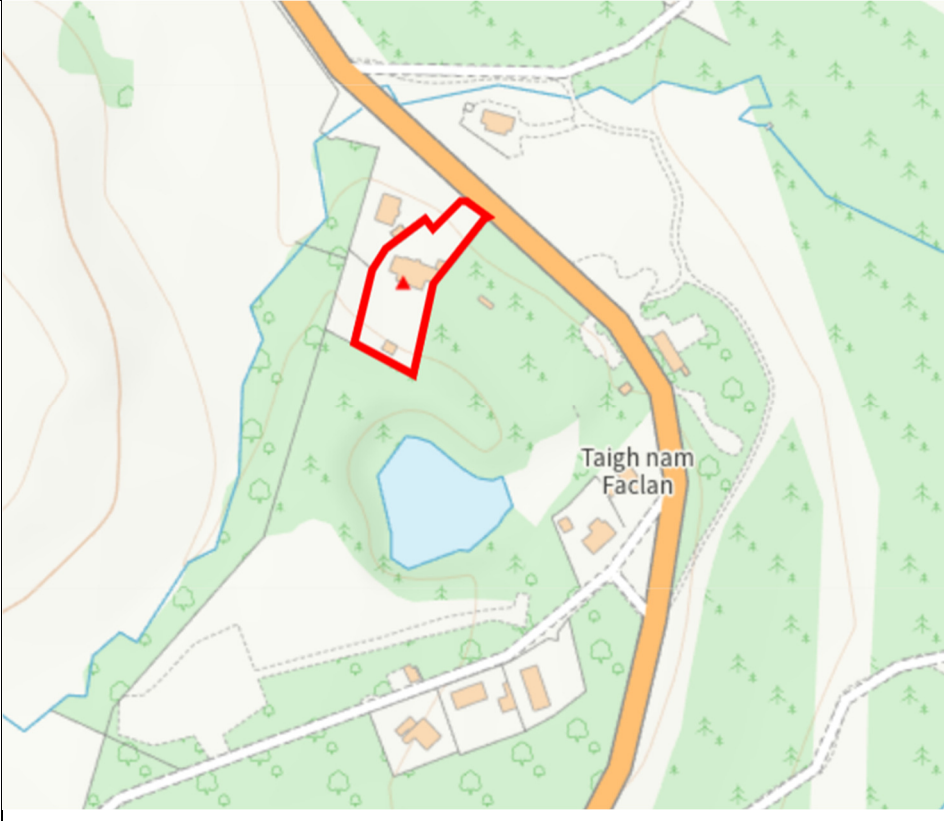
Reference Number	Site Address	Description of Development	Decision
			
18/00797/PP	Plot 6 Land North East Of Tigh-An-Lochan Kilchrenan Taynuilt Argyll And Bute	Erection of dwellinghouse with detached garage and installation of septic tank	<p>Approved June 2018.</p> 


Reference Number	Site Address	Description of Development	Decision
08/00057/DET	Land At Tigh-An-Lochan Kilchrenan Argyll And Bute PA35 1HD	Erection of 6 leisure lodges, laundry room and waste water treatment plant	<p>Approved 2008.</p> 
17/00289/PPP	Land North East Of Tigh-An-Lochan Kilchrenan Taynuilt Argyll And Bute PA35 1HD	Renewal of planning permission in principle 14/00109/PPP (site for the erection of 3 dwellinghouses and associated works).	Approved March 2017.


Reference Number	Site Address	Description of Development	Decision
			
10/00545/PPP	Land North East Of Dunmhairi Kilchrenan Argyll And Bute	Erection of two dwellinghouse	Approved June 2010.


Reference Number	Site Address	Description of Development	Decision
			
20/01450/PPP	Land North East Of Dunmhairi Kilchrenan Argyll And Bute	Renewal of planning permission in principle 17/02006/PPP (Site for the erection of 3 dwellinghouses)	Approved October 2020 (renewed 5 times)

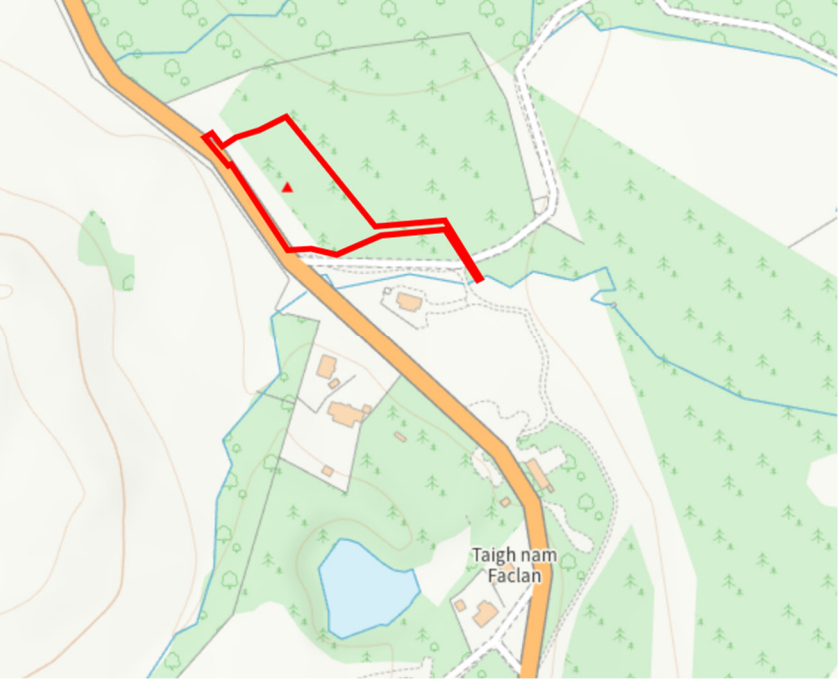
Reference Number	Site Address	Description of Development	Decision
			
12/01410/PP	Cala Nan Eun Kilchrenan Taynuilt Argyll And Bute PA35 1HD	Erection of a new conservatory upon the top of the existing garage roof and the erection of a new self supporting deck	Approved September 2012.


Reference Number	Site Address	Description of Development	Decision
			
03/00343/DET	Plot 1, Opposite Ballimore Kilchrenan Taynuilt Argyll	Erection of Dwelling House	Approved May 2003.


Reference Number	Site Address	Description of Development	Decision
			
02/00197/OUT	Plot 1 And Plot 2 Opposite Ballimore Kilchrenan Taynuilt Argyll	Site for the Erection of 2 Dwelling Houses and Revised Access and Servicing	Approved August 2022.

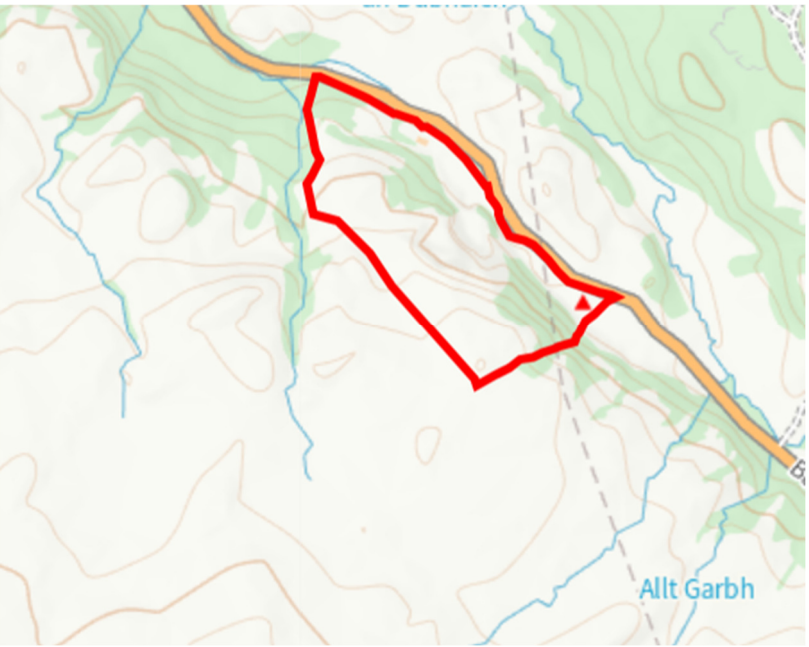
Reference Number	Site Address	Description of Development	Decision
			
23/00729/PP	Plots 1 And 2 Former Quarry Garage Kilchrenan Argyll And Bute	Erection of 2no. dwellinghouses, extension to existing access track and installation of 2no. septic tanks	Validated April 2023 – Under consideration.

Reference Number	Site Address	Description of Development	Decision
			
16/01328/PPP	Quarry Garage Kilchrenan Taynuilt Argyll And Bute PA35 1HD	Site for the erection of dwellinghouse.	May 2016. Same site as above.
20/02003/PPP	Address Land North Of An Tigh Dearg Kilchrenan Taynuilt	Site for the erection of 3 dwellinghouses	Approved April 2021.

Reference Number	Site Address	Description of Development	Decision
	Argyll And Bute		
20/02007/PPP	Land North Of Cala Nan Eun Kilchrenan Taynuilt Argyll And Bute	Renewal of planning permission in principle reference 15/03006/PPP (Site for the erection of croft house	As above.
17/02639/PP	Tromlee Plot 1 Ballimore	Erection of dwellinghouse,	Approved February 2018.

Reference Number	Site Address	Description of Development	Decision
	Estate Kilchrenan Argyll	installation of sewage treatment plant and formation of access	
08/00711/OUT	Barachander Farm Kilchrenan Taynuilt Argyll And Bute PA35 1HD	Site for erection of 2 dwellinghouses	Refused.
13/00911/PP	Tromlee Kilchrenan Taynuilt Argyll And	Description Ere ction of a conservatory	Approved August 2013.

Reference Number	Site Address	Description of Development	Decision
	Bute PA35 1HD		 <p>The map shows a rural area with a road labeled 'B545'. To the north of the road is 'Barachanded Farm'. A red-outlined rectangular area is marked on the map, containing several small orange buildings, likely representing the site of the development mentioned in the table below.</p>
12/01521/PP	Barrachander Quarry Kilchrenan Taynuilt Argyll And Bute PA35 1HD	Erection of dwellinghouse.	Approved February 2013.

Reference Number	Site Address	Description of Development	Decision
95/05114/DET	Shellachan Kilchrenan Taynuilt Argyll PA35 1HD	Alterations & Extension to Dwellinghouse	 A topographic map showing a site outlined in red. The site is located on a slope, with a red triangle marker indicating a specific point within the site. The map includes contour lines, a stream labeled 'Allt Garbh', and a dashed line representing a boundary or road. The site is situated near a road and a stream.